

**ANNEXURE-C**  
**(See Rule-7)**

**PROCEEDINGS OF THE COMPETENT AUTHORITY AND THE REVENUE  
DIVISIONAL OFFICE, NALGONDA DIVISION & DISTRICT**

**Present: - SRI S.PADMAKER, M.Com.,**

**Procs No.E/1419/2012,**

**Dated:18.4.2012**

Sub:-Land Conversion Act - Conversion of Land from Agricultural to Non- Agriculture Purpose - NALGONDA Division - **Nampally** Mandal- **Pasnooru** Village-Sy.Nos. **Sy.Nos.528, 529, 531, 533, 534** total to an extent of **Ac.10.29gts** - Orders Issued - Reg.

Read:- 1: A/o **Sri Stallin Abburi S/o Yehan R/o Illandu(V)** of **Kammam District.**

2.Tahsildar, Nampally Lr.No. B/1864/2012  
dt:2.4.2012

\*\*\*

**ORDER:**

**Sri Stallin Abburi S/o Yehan R/o Illandu(V&M)** of **Kammam District** has applied for conversion of agriculture land in **Sy.Nos.528 Ac.2.00gts,529 Ac.3.30gts,531 Ac.2.00gts,533 Ac.2.09gts,534 Ac.0.30gts** total to an extent of **Ac.10.29gts** situated at **Pasnooru** village of **Nampally Mandal** in **NALGONDA** District for the purpose of conversion of Agriculture into Non-Agriculture for developing into house plots (Lay-out). The request of the applicant is found to be consistent with the provisions of the Act. **The Tahsildar, Nampally** has submitted report the said Sy.Nos are patta land and not covered by any Government/ Ceiling/ Surplus/ PTs lands/ Kunta/ Shikkam and the above lands are not covered under land acquisition proceedings and further requested to grant permission to the above applicant in **Sy.Nos.528 Ac.2.00gts,529 Ac.3.30gts,531 Ac.2.00gts,533 Ac.2.09gts,534 Ac.0.30gts** total to an extent of **Ac.10.29gts** for conversion of Agriculture land into Non Agriculture purpose for developing into house plots (Lay-out) through the reference 2<sup>nd</sup> cited. The applicant has remitted conversion fee **Rs.1,07,250/- (Rupees One Lakh Sevcn Thousand Two Hundred and Fifty Only)** on Sub Registrar, Devarakonda Basic value vide **STO Nalgonda challan No. 1657 dated: 18.4.2012**


Hence, the permission is hereby accorded for conversion of the Agricultural land into Non- agricultural purpose on the following terms and conditions.

1. The permission is issued on the request of the applicant and he/She is solely responsible for contents made in the application.
2. The grant of permission cannot be construed that the contents of the application are ratified or confirmed by the authorities under the Act.
3. The Permission confirms that the conversion fee has been paid under the Act in respect of above agricultural land for the limited purpose of conversion into non-agricultural purpose.

4. It does not confer any right, title or ownership to the applicant over the above agricultural land.
5. This permission does not preclude or restrict any authority or authorities or any permission or person or any individual or individuals or others, collectively or severally, for initiating any action or proceedings under any law for the time being in force.
6. The conversion fee paid will not be returned or adjusted otherwise under any circumstances.
7. The authorities are not responsible for any incidental or consequential actions or any losses occurred to any body or caused other wise due to or arising out of such permission granted on any false declaration, claim or deposition made by the applicant.
8. The authorities reserve the right to cancel the permission if it is found that the permission is obtained by fraud, misrepresentation or by mistake of fact.

**SCHEDULE**

Sl. No.	Name of the village , Mandal & District where the land situated	Sy. No.	Total Extent (Ac.gts. )	Extent for which permission granted	Remittance of NALA
1	2	3	4	5	6
1	Pasnooru village of Nampally Mandal, NALGONDA District	528	19.24	2.00	<b>S.T.O.Nalgonda Challan No.1657 Dt.18.4.2012 Rs.1,07,250/-</b>
		529	6.34	3.30	
		531	8.31	2.00	
		533	17.30	2.09	
		534	19.14	0.30	
Total:			<b>72.13</b>	<b>10.29</b>	

  
**COMPETENT AUTHORITY &  
REVENUE DIVISIONAL OFFICER,  
CHITYALA DIVISION & DISTRICT**

To  
**Sri Stallin Abburi S/o Yehan R/o Illandu(V&M) of Kammam District**  
(Through Tahsildar, Nampally)  
Copy to the Tahsildar, Nampally Mandal for taking necessary action.  
Copy to the Special Officer, Pasnooru Gram Panchayat O/o MPDO, Nampally with a direction to take over possession of 10% of Open space in the said Lay-out, as per the "Undertaking" and Location sketch appended, in pursuance the guidelines contained in G.O.Ms.No.67 Pnchayat Raj & Rural Deveolopment(PTS IV) Dt.26.2.2002.  
Copy to the Sub-Registrar, Devarakonda with a request to ensure not to effect the registration of 10% of Open Space, proposed to be given to the Local Bodies.

**ANNEXURE-C**  
**(See Rule-7)**

**PROCEEDINGS OF THE COMPETENT AUTHORITY AND THE REVENUE  
DIVISIONAL OFFICE, NALGONDA DIVISION & DISTRICT**

**Present: - SRI S.PADMAKER, M.Com.,**

**Procs No.E/1420/2012,**

**Dated:18.6.2012**

Sub:-Land Conversion Act - Conversion of Land from Agricultural to Non- Agriculture Purpose - NALGONDA Division - **Nampally** Mandal- **Pasnooru** Village-Sy.Nos. **Sy.Nos.520,521 and 530 total an extent of Ac.15.07gts-** Orders Issued - Reg.

Read:- 1. A/o **Sri Chodavarapu V.L.N.Prasad S/o Radakrishnamurthy R/o Hyderabad.**  
2. Tahsildar, Nampally Lr.No. B/1867/2012  
dt:2.4.2012

\*\*\*

**ORDER:**

**Sri Chodavarapu V.L.N.Prasad R/o Hyderabad** has applied for conversion of agriculture land in **Sy.Nos.520 Ac.2.29gts,521 Ac.5.38gts and 530 Ac.6.20gts total an extent of Ac.15.07 gts** situated at **Pasnooru** village of **Nampally Mandal** in NALGONDA District for the purpose of conversion of Agriculture into Non-Agriculture for **developing into house plots (Lay-out)**. The request of the applicant is found to be consistent with the provisions of the Act. **The Tahsildar, Nampally** has submitted report the said Sy.Nos are patta land and not covered by any Government/ Ceiling/ Surplus/ PTs lands/ Kunta/ Shikkam and the above lands are not covered under land acquisition proceedings and further requested to grant permission to the above applicant in **Sy.Nos.520 Ac.2.29gts,521 Ac.5.38gts and 530 Ac.6.20gts total an extent of Ac.15.07 gts** for conversion of Agriculture land into Non Agriculture purpose for **developing into house plots (Lay-out)** through the reference 2<sup>nd</sup> cited. The applicant has remitted conversion fee **Rs.151750/- (Rupees One Lakh Fifty One Thousand Seven Hundred and Fifty Only)** on Sub Registrar, <sup>Debnakanti</sup> Chandur Basic value vide **STO Nalgonda challan No. 1658 dated: 18.4.2012**


Hence, the permission is hereby accorded for conversion of the Agricultural land into Non- agricultural purpose on the following terms and conditions.

1. The permission is issued on the request of the applicant and he/She is solely responsible for contents made in the application.
2. The grant of permission cannot be construed that the contents of the application are ratified or confirmed by the authorities under the Act.
3. The Permission confirms that the conversion fee has been paid under the Act in respect of above agricultural land for the limited purpose of conversion into non-agricultural purpose.

4. It does not confer any right, title or ownership to the applicant over the above agricultural land.
5. This permission does not preclude or restrict any authority or authorities or any permission or person or any individual or individuals or others, collectively or severally, for initiating any action or proceedings under any law for the time being in force.
6. The conversion fee paid will not be returned or adjusted otherwise under any circumstances.
7. The authorities are not responsible for any incidental or consequential actions or any losses occurred to any body or caused other wise due to or arising out of such permission granted on any false declaration, claim or deposition made by the applicant.
8. The authorities reserve the right to cancel the permission if it is found that the permission is obtained by fraud, misrepresentation or by mistake of fact.

**SCHEDULE**

Sl. No.	Name of the village , Mandal & District where the land situated	Sy. No.	Total Extent (Ac.gts. )	Extent for which permission granted	Remittance of NALA
	2	3	4	5	6
1	Pasnooru village of Nampally Mandal, NALGONDA District	520 521 530	8.09 17.34 13.00	2.29 5.38 6.20	S.T.O.Nalgonda Challan No.1658 Dt.18.4.2012 Rs.1,51,750/-
	Total:		<b>39.03</b>	<b>15.07</b>	

  
**COMPETENT AUTHORITY &  
REVENUE DIVISIONAL OFFICER,  
CHITYALA DIVISION & DISTRICT**

To  
**Sri Chodavarapu V.L.N.Prasad** R/o Hyderabad  
(Through Tahsildar, Nampally)

Copy to the Tahsildar, Nampally Mandal for taking necessary action.  
Copy to the Special Officer, Pasnooru Gram Panchayat O/o MPDO, Nampally with a direction to take over possession of 10% of Open space in the said Lay-out, as per the "Undertaking" and Location sketch appended, in pursuance the guidelines contained in G.O.Ms.No.67 Pnchayat Raj & Rural Deveolopment(PTS IV) Dt.26.2.2002.  
Copy to the Sub-Registrar, Chandur with a request to ensure not to effect the registration of 10% of Open Space, proposed to be given to the Local Bodies.

**ANNEXURE-C**  
**(See Rule-7)**

**PROCEEDINGS OF THE COMPETENT AUTHORITY AND THE REVENUE  
DIVISIONAL OFFICE, NALGONDA DIVISION & DISTRICT**

**Present: - SRI S.PADMAKER, M.Com.,**

**Procs No.E/1421/2012.**

**Dated: 18.4.2012**

Sub:-Land Conversion Act - Conversion of Land from Agricultural to Non- Agriculture Purpose - NALGONDA Division - **Nampally** Mandal- **Pasnooru** Village-Sy.Nos. **Sy.Nos.528, 531, 533, 534** total to an extent of **Ac.21.34 gts** - Orders Issued - Reg.

Read:- 1. A/o **Sri Peetala Krupavaram S/o Nathaniel R/o Hyderabad.**  
2. Tahsildar, Nampally Lr.No. B/1865/2012  
dt:2.4.2012

\*\*\*

**ORDER:**

**Sri Peetala Krupavaram S/o Nathaniel R/o Hyderabad** has applied for Conversion of agriculture land in **Sy.Nos. 528 Ac.3.00gts, 531 Ac.4.00gts 533 Ac.6.26gts and 534 Ac.8.08gts** total an extent of **Ac.21.34 gts** situated at **Pasnooru** village of **Nampally Mandal** in NALGONDA District for the purpose of conversion of Agriculture into Non-Agriculture for developing into house plots (Lay-out). The request of the applicant is found to be consistent with the provisions of the Act. **The Tahsildar, Nampally** has submitted report the said Sy.Nos are patta land and not covered by any Government/ Ceiling/ Surplus/ PTs lands/ Kunta/ Shikkam and the above lands are not covered under land acquisition proceedings and further requested to grant permission to the above applicant in **Sy.Nos528 Ac.3.00gts, 531 Ac.4.00gts 533 Ac.6.26gts and 534 Ac.8.08gts** total an extent of **Ac.21.34 gts** for conversion of Agriculture land into Non Agriculture purpose for developing into house plots (Lay-out) through the reference 2<sup>nd</sup> cited. The applicant has remitted conversion fee **Rs.2,18,500/- (Rupees Two Lakhs Eighteen Thousand Five Hundred Only)** on Sub Registrar, Devarakonda Basic value vide **STO Nalgonda challan No. 1656 dated: 18.4.2012**

Hence, the permission is hereby accorded for conversion of the Agricultural land into Non- agricultural purpose on the following terms and conditions.

1. The permission is issued on the request of the applicant and he/She is solely responsible for contents made in the application.
2. The grant of permission cannot be construed that the contents of the application are ratified or confirmed by the authorities under the Act.
3. The Permission confirms that the conversion fee has been paid under the Act in respect of above agricultural land for the limited purpose of conversion into non-agricultural purpose.

4. It does not confer any right, title or ownership to the applicant over the above agricultural land.
5. This permission does not preclude or restrict any authority or authorities or any permission or person or any individual or individuals or others, collectively or severally, for initiating any action or proceedings under any law for the time being in force.
6. The conversion fee paid will not be returned or adjusted otherwise under any circumstances.
7. The authorities are not responsible for any incidental or consequential actions or any losses occurred to any body or caused other wise due to or arising out of such permission granted on any false declaration, claim or deposition made by the applicant.
8. The authorities reserve the right to cancel the permission if it is found that the permission is obtained by fraud, misrepresentation or by mistake of fact.

**SCHEDULE**

Sl. No.	Name of the village , Mandal & District where the land situated	Sy. No.	Total Extent (Ac.gts. )	Extent for which permission granted	Remittance of NALA
1	2	3	4	5	6
1	Pasnooru village of Nampally Mandal, NALGONDA District	528 531 533 534	19.24 8.31 17.30 19.14	3.00 4.00 6.26 8.08	S.T.O.Nalgonda Challan No.1656 Dt.18.4.2012 Rs.2,18,500/-
	Total:		65.19	21.34	

  
COMPETENT AUTHORITY &  
REVENUE DIVISIONAL OFFICER,  
CHITYALA DIVISION & DISTRICT

To

Sri Peetala Krupavaram S/o Nathaniel R/o Hyderabad  
(Through Tahsildar, Nampally)

Copy to the Tahsildar, Nampally Mandal for taking necessary action.

Copy to the Special Officer, Pasnooru Gram Panchayat O/o MPDO, Nampally with a direction to take over possession of 10% of Open space in the said Lay-out, as per the "Undertaking" and Location sketch appended, in pursuance the guidelines contained in G.O.Ms.No.67 Pnchayat Raj & Rural Deveolopment(PTS IV) Dt.26.2.2002.

Copy to the Sub-Registrar, Chandur with a request to ensure not to effect the registration of 10% of Open Space, proposed to be given to the Local Bodies.

**ANNEXURE-C**  
(See Rule-7)

**PROCEEDINGS OF THE COMPETENT AUTHORITY AND THE REVENUE  
DIVISIONAL OFFICE, NALGONDA DIVISION & DISTRICT**

**Present: - SRI S.PADMAKER, M.Com.,**

**Procs No.E/1423/2012.**

**Dated:18.6.2012**

Sub:-Land Conversion Act - Conversion of Land from Agricultural to Non- Agriculture Purpose - NALGONDA Division - **Nampally** Mandal- **Pasnooru** Village - Sy.Nos.**520, 521, 522, 528,535,536,539** total an extent of **Ac.20.39 ½ gts** - Orders Issued - Reg.

Read:- 1. A/o Sri Gandra Srinivas Reddy S/o Rammohan Reddy R/o Hyderabad.  
2.Tahsildar, Nampally Lr.No. B/1866/2012  
dt:2.4.2012

\*\*\*

**ORDER:**

Sri Gandra Srinivas Reddy S/o Rammohan R/o Hyderabad has applied for conversion of agriculture land in Sy.Nos. **520 Ac.2.25gts, 521Ac.5.38gts, 522 Ac.2.02 1/2 gts,528 Ac.4.00gts, 535 Ac.3.15gts, 536 Ac.0.39gts, 539 Ac.2.00gts** total an extent of **Ac.20.39 ½ gts** situated at **Pesnooru** village of **Nampally Mandal** in NALGONDA District for the purpose of conversion of Agriculture into Non-Agriculture for **developing into house plots (Lay-out)**. The request of the applicant is found to be consistent with the provisions of the Act. **The Tahsildar, Nampally** has submitted report the said Sy.Nos are patta land and not covered by any Government/ Ceiling/ Surplus/ PTs lands/ Kunta/ Shikkam and the above lands are not covered under land acquisition proceedings and further requested to grant permission to the above applicant in **Sy.Nos.520 Ac.2.25gts, 521 Ac.5.38gts, 522 Ac.2.02 1/2 gts, 528 Ac.4.00gts, 535 Ac.3.15gts, 536 Ac.0.39gts, 539 Ac.2.00gts** total an extent of **Ac.20.39 ½ gts** for conversion of Agriculture land into Non Agriculture purpose for **developing into house plots (Lay-out)** through the reference 2<sup>nd</sup> cited. The applicant has remitted conversion fee **Rs.2,09,875/- (Rupees Two Lakhs Nine Thousand Eight Hundred and Seventy Five Only)** on Sub Registrar, <sup>Devavakonda</sup> Chandur Basic value vide **STO Nalgonda challan No. 1655 dated: 18.4.2012**


Hence, the permission is hereby accorded for conversion of the Agricultural land into Non- agricultural purpose on the following terms and conditions.

1. The permission is issued on the request of the applicant and he/She is solely responsible for contents made in the application.
- 2 The grant of permission cannot be construed that the contents of the application are ratified or confirmed by the authorities under the Act.
3. The Permission confirms that the conversion fee has been paid under the Act in respect of above agricultural land for the limited purpose of conversion into non-agricultural purpose.

4. It does not confer any right, title or ownership to the applicant over the above agricultural land.
5. This permission does not preclude or restrict any authority or authorities or any permission or person or any individual or individuals or others, collectively or severally, for initiating any action or proceedings under any law for the time being in force.
6. The conversion fee paid will not be returned or adjusted otherwise under any circumstances.
7. The authorities are not responsible for any incidental or consequential actions or any losses occurred to any body or caused other wise due to or arising out of such permission granted on any false declaration, claim or deposition made by the applicant.
8. The authorities reserve the right to cancel the permission if it is found that the permission is obtained by fraud, misrepresentation or by mistake of fact.

**SCHEDULE**

Sl. No.	Name of the village , Mandal & District where the land situated	Sy. No.	Total Extent (Ac.gts. )	Extent for which permission granted	Remittance of NALA
1	2	3	4	5	6
1	Pasnooru village of Nampally Mandal, NALGONDA District	<b>520</b>	8.09	2.25	<b>S.T.O.Nalgonda Challan No.1655 Dt.18.4.2012 Rs.2,09,875/-</b>
		<b>521</b>	17.34	5.38	
		<b>522</b>	10.10	2.02 ½	
		<b>528</b>	19.24	4.00	
		<b>535</b>	10.16	3.15	
		<b>536</b>	2.37	0.39	
		<b>539</b>	17.21	2.00	
	Total:		<b>86.31</b>	<b>20.39 ½</b>	

  
**COMPETENT AUTHORITY &  
REVENUE DIVISIONAL OFFICER,  
CHITYALA DIVISION & DISTRICT  
Revenue Divisional Officer,  
NALGONDA,**

To  
Sri Gandra Srinivas Reddy S/o Rammohan R/o Hyderabad (Through  
Tahsildar, Nampally)  
Copy to the Tahsildar, Nampally Mandal for taking necessary action.  
Copy to the Special Officer, Pasnooru Gram Panchayat O/o MPDO, Nampally with a direction  
to take over possession of 10% of Open space in the said Lay-out, as per the  
“Undertaking” and Location sketch appended, in pursuance the guidelines contained in  
G.O.Ms.No.67 Pnchayat Raj & Rural Deveolpment(PTS IV) Dt.26.2.2002.  
Copy to the Sub-Registrar, Chandur with a request to ensure not to effect the registration of  
10% of Open Space, proposed to be given to the Local Bodies.



**ANNEXURE-C**  
**(See Rule-7)**

**PROCEEDINGS OF THE COMPETENT AUTHORITY AND THE REVENUE  
DIVISIONAL OFFICER, NALGONDA DIVISION & DISTRICT**

**Present: - SRI S.PADMAKER, M.Com.,**

**Procs No.E/2024/2012,**

**Dated:11.07.2012**

Sub:-Land Conversion Act - Conversion of Land from  
Agricultural to Non- Agriculture Purpose - Nalgonda  
Division - **Namapally** Mandal- **Pasnooru** Village -  
Sy.Nos.520,527 and 539 total an extent of Ac.8.38 ½ gts  
- Orders Issued - Reg.

Read:- 1. A/o Sri Korle Para Sri Rama Chandra Murthy R/o  
Hyderabad .  
2.Tahsildar, Nampally Lr.No. B/2240/2012  
Dt.18 .6.2012.

\*\*\*

**ORDER:**

Sri Korle Paara Sri Rama Chandra Murthy R/o Hyderabad has applied for conversion of agriculture land in Sy.Nos.520 Ac.2.30gts, 521 Ac.5.38gts, 527 Ac.1.38gts, and 539 Ac.4.38gts total and extent of Ac.15.24gts situated at **Pasnooru Village of Nampally Mandal** in Nalgonda District for the purpose of conversion of Agriculture into Non-Agriculture for **Developing Plots(Layout)** . The request of the applicants are found to be consistent with the provisions of the Act. The Tahsildar Nampally has submitted report the said Sy.Nos. are patta land and not covered by Govt/ any litigation/ Court Cases/ ULC/ Bhoodan/ Ceiling lands/ Kunta/ Shikkam/ PTs / FTL and further requested to grant permission to the above applicant in .Survey Nos.520 Ac.2.02 ½ gts, 527 Ac.1.38gts, and 539 Ac.4.38gts total and extent of Ac.8.38 ½ gts for conversion of Agriculture land into Non Agriculture purpose for **Developing Plots(Layout)** through the reference 2<sup>nd</sup> cited.

The applicants have remitted conversion fee **Rs.89,625/- (Rupees Eighty Nine Thousand Six Hundred and Twenty Five Only)** vide **STO Nalgonda challan No. 12723 dated: 3.7.2012 on sub Registrar, Devarakonda Basic Value.**

Hence, the permission is hereby accorded for conversion of the Agricultural land into Non- agricultural purpose for on the following terms and conditions.


1. The permission is issued on the request of the applicant and he/She is solely responsible for contents made in the application.
2. The grant of permission cannot be construed that the contents of the application are ratified or confirmed by the authorities under the Act

Contd....2

3. The Permission confirms that the conversion fee has been paid under the Act in respect of above agricultural land for the limited purpose of conversion into non-agricultural purpose.
4. It does not confer any right, title or ownership to the applicant over the above agricultural land.
5. This permission does not preclude or restrict any authority or authorities or any permission or person or any individual or individuals or others, collectively or severally, for initiating any action or proceedings under any law for the time being in force.
6. The conversion fee paid will not be returned or adjusted otherwise under any circumstances.
7. The authorities are not responsible for any incidental or consequential actions or any losses occurred to any body or caused other wise due to or arising out of such permission granted on any false declaration, claim or deposition made by the applicant.
8. The authorities reserve the right to cancel the permission if it is found that the permission is obtained by fraud, misrepresentation or by mistake of fact.

**SCHEDULE**

Sl. No.	Name of the village , Mandal & District where the land situated	Sy. No.	Total Extent (Ac.gts. )	Extent for which permission granted	Remittance of NALA
1	2	3	4	5	6
1	Pasnooru Village of Nampally Mandal, Nalgonda District	520 527 539	8.09 3.10 12.24	2.02 ½ 1.38 4.38	<b>S.T.O.Nalgonda Challan No. 12723 dated: 3.7.2012 Rs. 89,625/-</b>
	Total:		24.03	8.38 ½	

  
**COMPETENT AUTHORITY &  
REVENUE DIVISIONAL OFFICER,  
NALGONDA DIVISION & DISTRICT  
Revenue Divisional Officer,**

Sri Korle Paara Sri Rama Chandra Murthy R/o Hyderabad  
(Through Tahsildar, Nampally)  
Copy to the Tahsildar, Nampally Mandal for taking for taking necessary action.  
Copy to the Special Officer, Pasnooru Gram Panchayat O/o MPDO, Pasnooru with a direction to take over possession of 10 % of Open space in the said Lay-out, as per the "Undertaking" and Location sketch appended, in pursuance the guidelines contained in G.O.Ms. No.67 Pnchayal Raj & Rural Deveolpment,(PTS IV) Dt.26.02.2002.  
Copy to the Sub – Registrar, Devarakonda with a request to ensure not to effect the registration of 10% of Open Space, proposed to be given to the Local Bodies.

**ANNEXURE-C**

**(See Rule-7)**

**PROCEEDINGS OF THE COMPETENT AUTHORITY AND THE REVENUE  
DIVISIONAL OFFICE, NALGONDA DIVISION & DISTRICT**

**Present: - SRI S.PADMAKER, M.Com.,**

**Procgs No.E/2025/2012,**

**Dated: 04.5.2012**

Sub:-Land Conversion Act - Conversion of Land from Agricultural to Non- Agriculture Purpose - NALGONDA Division - **Nampally** Mandal- **Pasnooru** Village-Sy.Nos. **Sy.Nos.532** and **533** total an extent of **Ac.9.38 gts**- Orders Issued - Reg.

Read:- 1. A/o **Sri Abburi Stalin S/o Yehan R/o Khammam**  
2. Tahsildar, Nampally Lr.No. B/2238/2012  
dt:28..4.2012

\*\*\*

**ORDER:**

**Sri Abburi Stalin S/o Yehan R/o Khammam** has applied for conversion of agriculture land in **Sy.Nos.532 Ac.8.38gts** and **533 Ac.1.00gts** total an extent of **Ac.9.38 gts** situated at **Pasnooru** village of **Nampally Mandal** in NALGONDA District for the purpose of conversion of Agriculture into Non-Agriculture for **developing into house plots (Lay-out)**. The request of the applicant is found to be consistent with the provisions of the Act. **The Tahsildar, Nampally** has submitted report the said Sy.Nos are patta land and not covered by any Government/ Ceiling/ Surplus/ PTs lands/ Kunta/ Shikkam and the above lands are not covered under land acquisition proceedings and further requested to grant permission to the above applicant in **Sy.Nos.532 Ac.8.38gts** and **533 Ac.1.00gts** total an extent of **Ac.9.38 gts** for conversion of Agriculture land into Non Agriculture purpose for **developing into house plots (Lay-out)** through the reference 2<sup>nd</sup> cited. The applicant has remitted conversion fee **Rs.99,500/- (Rupees Ninety Nine Thousand Five Hundred Only)** on Sub Registrar, Chandur Basic value vide **STO Nalgonda challan No. 3408** dated: **2.5.2012**.

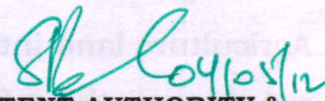
Hence, the permission is hereby accorded for conversion of the Agricultural land into Non- agricultural purpose on the following terms and conditions.

1. The permission is issued on the request of the applicant and he/She is solely responsible for contents made in the application.
2. The grant of permission cannot be construed that the contents of the application are ratified or confirmed by the authorities under the Act.

4. It does not confer any right, title or ownership to the applicant over the above agricultural land.
5. This permission does not preclude or restrict any authority or authorities or any permission or person or any individual or individuals or others, collectively or severally, for initiating any action or proceedings under any law for the time being in force.
6. The conversion fee paid will not be returned or adjusted otherwise under any circumstances.
7. The authorities are not responsible for any incidental or consequential actions or any losses occurred to any body or caused other wise due to or arising out of such permission granted on any false declaration, claim or deposition made by the applicant.
8. The authorities reserve the right to cancel the permission if it is found that the permission is obtained by fraud, misrepresentation or by mistake of fact.

**SCHEDULE**

Sl. No.	Name of the village , Mandal & District where the land situated	Sy. No.	Total Extent (Ac.gts. )	Extent for which permission granted	Remittance of NALA
1	2	3	4	5	6
1	Pasnooru village of Nampally Mandal, NALGONDA District	532 533	8.39 17.30	8.38 1.00	<b>S.T.O.Nalgonda Challan No.3408 Dt.2.5.2012 Rs.99,500/-</b>
	Total:		<b>25.29</b>	<b>9.38</b>	

  
**COMPETENT AUTHORITY &  
REVENUE DIVISIONAL OFFICER,  
NALGONDA DIVISION & DISTRICT**  
*Revenue Divisional Officer,*  
**NALGONDA.**

To

**Sri Abburi Stalin S/o Yehan R/o Khammam**  
(Through Tahsildar, Nampally)

Copy to the Tahsildar, Nampally Mandal for taking necessary action.

Copy to the Special Officer, Pasnooru Gram Panchayat O/o MPDO, Nampally with a direction to take over possession of 10% of Open space in the said Lay-out, as per the "Undertaking" and Location sketch appended, in pursuance the guidelines contained in G.O.Ms.No.67 Pnchayat Raj & Rural Deveopment(PTS IV) Dt.26.2.2002.

Copy to the Sub-Registrar, Chandur with a request to ensure not to effect the registration of 10% of Open Space, proposed to be given to the Local Bodies.

**ANNEXURE-C**  
**(See Rule-7)**

**PROCEEDINGS OF THE COMPETENT AUTHORITY AND THE REVENUE  
DIVISIONAL OFFICE, NALGONDA DIVISION & DISTRICT**

**Present: - SRI S.PADMAKER, M.Com.,**

**Procs No.E/2026/2012,**

**Dated: 04.5.2012**

Sub:-Land Conversion Act - Conversion of Land from  
Agricultural to Non- Agriculture Purpose - NALGONDA  
Division -**Nampally** Mandal- **Pasnooru** Village-Sy.Nos.  
**Sy.Nos.529, 535 and 536 total an extent of Ac.7.19 gts-**  
Orders Issued - Reg.

Read:- 1. A/o **Sri Chodavarapu V.L.N.Prasad S/o Radhakrishna  
Murthy R/o Hyderabad**  
2.Tahsildar, Nampally Lr.No. B/2239/2012  
dt:28..4.2012

\*\*\*

**ORDER:**

**Sri Chodavarapu V.L.N.Prasad S/o Radhakrishna Murthy R/o Hyderabad**  
has applied for conversion of agriculture land in **Sy.Nos.529 Ac.3.04gts,**  
**535 Ac.3.16gts and 536 Ac.0.39gts total an extent of Ac.7.19 gts** situated  
at **Pasnooru** village of **Nampally Mandal** in NALGONDA District for the  
purpose of conversion of Agriculture into Non-Agriculture for developing into  
house plots (Lay-out). The request of the applicant is found to be consistent  
with the provisions of the Act. **The Tahsildar, Nampally** has submitted  
report the said Sy.Nos are patta land and not covered by any Government/  
Ceiling/ Surplus/ PTs lands/ Kunta/ Shikkam and the above lands are  
not covered under land acquisition proceedings and further requested to  
grant permission to the above applicant **Sy.Nos.529 Ac.3.04gts, 535  
Ac.3.16gts and 536 Ac.0.39gts total an extent of Ac.7.19 gts** for conversion  
of Agriculture land into Non Agriculture purpose for developing into house plots  
(Lay-out) through the reference 2<sup>nd</sup> cited. The applicant has remitted  
conversion fee **Rs.74,750/- (Rupees Seventy Four Thousand Seven  
Hundred and Fifty Only)** on Sub Registrar, Chandur Basic value vide  
**STO Nalgonda challan No. 3409 dated: 2.5.2012.**


Hence, the permission is hereby accorded for conversion of the  
Agricultural land into Non- agricultural purpose on the following terms  
and conditions.

1. The permission is issued on the request of the applicant and he/She  
is solely responsible for contents made in the application.

2. The grant of permission cannot be construed that the contents of the application are ratified or confirmed by the authorities under the Act.
3. The Permission confirms that the conversion fee has been paid under the Act in respect of above agricultural land for the limited purpose of conversion into non-agricultural purpose.
4. It does not confer any right, title or ownership to the applicant over the above agricultural land.
5. This permission does not preclude or restrict any authority or authorities or any permission or person or any individual or individuals or others, collectively or severally, for initiating any action or proceedings under any law for the time being in force.
6. The conversion fee paid will not be returned or adjusted otherwise under any circumstances.
7. The authorities are not responsible for any incidental or consequential actions or any losses occurred to any body or caused other wise due to or arising out of such permission granted on any false declaration, claim or deposition made by the applicant.
8. The authorities reserve the right to cancel the permission if it is found that the permission is obtained by fraud, misrepresentation or by mistake of fact.

**SCHEDULE**

Sl. No.	Name of the village , Mandal & District where the land situated	Sy. No.	Total Extent (Ac.gts. )	Extent for which permission granted	Remittance of NALA
1	2	3	4	5	6
1	Pasnooru village of Nampally Mandal, NALGONDA District	529 535 536	6.34 10.16 2.37	3.04 3.16 0.39	S.T.O.Nalgonda Challan No.3409 Dt.2.5.2012 Rs.74,750/-
	Total:		20.07	7.19	

  
COMPETENT AUTHORITY &  
REVENUE DIVISIONAL OFFICER,  
NALGONDA DIVISION & DISTRICT

To

Sri Chodavarapu V.L.N.Prasad S/o Radhakrishna Murthy R/o Hyderabad

(Through Tahsildar, Nampally)

Copy to the Tahsildar, Nampally Mandal for taking necessary action.

Copy to the Special Officer, Pasnooru Gram Panchayat O/o MPDO, Nampally with a direction to take over possession of 10% of Open space in the said Lay-out, as per the "Undertaking" and Location sketch appended, in pursuance the guidelines contained in G.O.Ms.No.67 Pnchayat Raj & Rural Deveolpment(PTS IV) Dt.26.2.2002.

Copy to the Sub-Registrar, Chandur with a request to ensure not to effect the registration of 10% of Open Space, proposed to be given to the Local Bodies.

**ANNEXURE-C**  
(See Rule-7)

**PROCEEDINGS OF THE COMPETENT AUTHORITY AND THE REVENUE  
DIVISIONAL OFFICE, NALGONDA DIVISION & DISTRICT**

**Present: - SRI S.PADMAKER, M.Com.,**

**Procs No.E/3495/2012,**

**Dated:18.6.2012**

Sub:-Land Conversion Act - Conversion of Land from  
Agricultural to Non- Agriculture Purpose – NALGONDA  
Division –**Nampally** Mandal- **Pasnooru** Village–Sy.Nos.  
**Sy.Nos.528 and 531 total an extent of Ac.9.15 gts-** Orders  
Issued – Reg.

Read:- 1. A/o Sri Korlepara Sri Ramachandra Murthy  
S/o Satyanarayana R/o Hyderabad.  
2. Tahsildar, Nampally Lr.No. B/2388/2012  
dt:14.6.2012.

\*\*\*

**ORDER:**

Sri Korlepara Sri Ramachandra Murthy S/o Satyanarayana R/o Hyderabad has applied for conversion of agriculture land in **Sy.Nos.528 Ac.6.24gts and 531 Ac.2.31gts total an extent of Ac.9.15 gts** situated at **Pasnooru** village of **Nampally Mandal** in NALGONDA District for the purpose of conversion of Agriculture into Non-Agriculture for developing into house plots (Lay-out). The request of the applicant is found to be consistent with the provisions of the Act. **The Tahsildar, Nampally** has submitted report the said Sy.Nos are patta land and not covered by any Government/ Ceiling/ Surplus/ PTs lands/ Kunta/ Shikkam and the above lands are not covered under land acquisition proceedings and further requested to grant permission to the above applicant in **Sy.Nos.528 Ac.6.24gts and 531 Ac.2.31gts total an extent of Ac.9.15 gts** for conversion of Agriculture land into Non Agriculture purpose for developing into house plots (Lay-out) through the reference 2<sup>nd</sup> cited. The applicant has remitted conversion fee **Rs.93,750/- (Rupees Ninety Three Thousan Seven Hundred and Fifty Only)** on Sub Registrar, Devarakonda Basic value vide **STO Nalgonda challan No. 10138 dated: 15.6.2012.**


Hence, the permission is hereby accorded for conversion of the Agricultural land into Non- agricultural purpose on the following terms and conditions.

1. The permission is issued on the request of the applicant and he/She is solely responsible for contents made in the application.

2. The grant of permission cannot be construed that the contents of the application are ratified or confirmed by the authorities under the Act.
3. The Permission confirms that the conversion fee has been paid under the Act in respect of above agricultural land for the limited purpose of conversion into non-agricultural purpose.
4. It does not confer any right, title or ownership to the applicant over the above agricultural land.
5. This permission does not preclude or restrict any authority or authorities or any permission or person or any individual or individuals or others, collectively or severally, for initiating any action or proceedings under any law for the time being in force.
6. The conversion fee paid will not be returned or adjusted otherwise under any circumstances.
7. The authorities are not responsible for any incidental or consequential actions or any losses occurred to any body or caused other wise due to or arising out of such permission granted on any false declaration, claim or deposition made by the applicant.
8. The authorities reserve the right to cancel the permission if it is found that the permission is obtained by fraud, misrepresentation or by mistake of fact.

**SCHEDULE**

Sl. No.	Name of the village , Mandal & District where the land situated	Sy. No.	Total Extent (Ac.gts. )	Extent for which permission granted	Remittance of NALA
1	2	3	4	5	6
1	Pasnooru village of Nampally Mandal, NALGONDA District	528 531	14.29 8.31	6.24 2.31	<b>S.T.O.Nalgonda Challan No.10138 Dt.15.6.2012 Rs.93,750/-</b>
	Total:		<b>23.20</b>	<b>9.15</b>	

  
**COMPETENT AUTHORITY &  
REVENUE DIVISIONAL OFFICER,  
NALGONDA DIVISION & DISTRICT,**  
**NALGONDA**

To

**Sri Korlepara Sri Ramachandra Murthy S/o Satyanarayana R/o Hyderabad**  
(Through Tahsildar, Nampally)

Copy to the Tahsildar, Nampally Mandal for taking necessary action.

Copy to the Special Officer, Pasnooru Gram Panchayat O/o MPDO, Nampally with a direction to take over possession of 10% of Open space in the said Lay-out, as per the "Undertaking" and Location sketch appended, in pursuance the guidelines contained in G.O.Ms.No.67 Pnchayat Raj & Rural Deveolpment(PTS IV) Dt.26.2.2002.

Copy to the Sub-Registrar, Devarakonda with a request to ensure not to effect the registration of 10% of Open Space, proposed to be given to the Local Bodies.