

STAMPOF APPROVAL

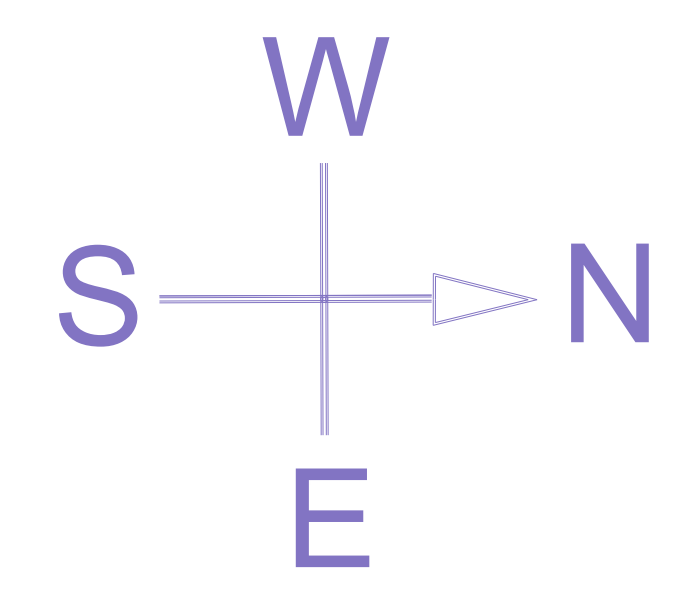
STAMPOF APPROVAL

PLOT NO.	AREA	PLOT NO.	AREA	PLOT NO.	AREA	PLOT NO.	AREA
01	00364.00 sqm	51	00280.00 sqm	101	00280.00 sqm	151	00280.00 sqm
02	00380.00 sqm	52	00280.00 sqm	102	00280.00 sqm	152	00280.00 sqm
03	00350.00 sqm	53	00280.00 sqm	103	00280.00 sqm	153	00280.00 sqm
04	00342.00 sqm	54	00280.00 sqm	104	00280.00 sqm	154	00280.00 sqm
05	00280.00 sqm	55	00280.00 sqm	105	00341.00 sqm	155	00280.00 sqm
06	00580.00 sqm	56	00314.00 sqm	106	00280.00 sqm	156	00280.00 sqm
07	00440.00 sqm	57	00280.00 sqm	107	00280.00 sqm	157	00280.00 sqm
08	00280.00 sqm	58	00280.00 sqm	108	00280.00 sqm	158	00280.00 sqm
09	00280.00 sqm	59	00280.00 sqm	109	00280.00 sqm	159	00280.00 sqm
10	00441.00 sqm	60	00280.00 sqm	110	00280.00 sqm	160	00374.00 sqm
11	00433.00 sqm	61	00280.00 sqm	111	00280.00 sqm	OPEN SPACE	0922.00 sqm
12	00416.00 sqm	62	00280.00 sqm	112	00280.00 sqm	OPEN SPACE	01940.00 sqm
13	00350.00 sqm	63	00280.00 sqm	113	00297.00 sqm	OPEN SPACE	02951.00 sqm
14	00433.00 sqm	64	00280.00 sqm	114	00297.00 sqm	OPEN SPACE	03325.00 sqm
15	00432.00 sqm	65	00280.00 sqm	115	00286.00 sqm	AMENITY	04528.00 sqm
16	00280.00 sqm	66	00280.00 sqm	116	00280.00 sqm	SERVICE ROAD	05900.00 sqm
17	00431.00 sqm	67	00280.00 sqm	117	00280.00 sqm	GREEN BELT	01556.00 sqm
18	00280.00 sqm	68	00280.00 sqm	118	00280.00 sqm	ROAD WIDENING	05280.00 sqm
19	00425.00 sqm	69	00280.00 sqm	119	00280.00 sqm	INTERNAL ROAD	20275.00 sqm
20	00425.00 sqm	70	00280.00 sqm	120	00280.00 sqm	EXISTING ROAD	02860.00 sqm
21	00280.00 sqm	71	00280.00 sqm	121	00280.00 sqm	TOTAL	97000.00 sqm
22	00280.00 sqm	72	00280.00 sqm	122	00280.00 sqm		
23	00423.00 sqm	73	00290.00 sqm	123	00427.00 sqm	LAY OUT	048363.00 sqm
24	00420.00 sqm	74	00308.00 sqm	124	00290.00 sqm	OPEN SPACE	09038.00 sqm
25	00280.00 sqm	75	00280.00 sqm	125	00292.00 sqm	AMENITY	04528.00 sqm
26	00280.00 sqm	76	00280.00 sqm	126	00280.00 sqm	SERVICE ROAD	05900.00 sqm
27	00280.00 sqm	77	00280.00 sqm	127	00280.00 sqm	GREEN BELT	01556.00 sqm
28	00280.00 sqm	78	00280.00 sqm	128	00280.00 sqm	ROAD WIDENING	05280.00 sqm
29	00280.00 sqm	79	00280.00 sqm	129	00280.00 sqm	INTERNAL ROAD	20275.00 sqm
30	00280.00 sqm	80	00280.00 sqm	130	00280.00 sqm	EXISTING ROAD	02860.00 sqm
31	00280.00 sqm	81	00280.00 sqm	131	00280.00 sqm	TOTAL	097000.00 sqm
32	00280.00 sqm	82	00280.00 sqm	132	00280.00 sqm		
33	00280.00 sqm	83	00280.00 sqm	133	00280.00 sqm		
34	00280.00 sqm	84	00280.00 sqm	134	00280.00 sqm		
35	00280.00 sqm	85	00280.00 sqm	135	00280.00 sqm		
36	00470.00 sqm	86	00280.00 sqm	136	00280.00 sqm		
37	00280.00 sqm	87	00484.00 sqm	137	00280.00 sqm		
38	00280.00 sqm	88	00637.00 sqm	138	00280.00 sqm		
39	00280.00 sqm	89	00280.00 sqm	139	00280.00 sqm		
40	00280.00 sqm	90	00280.00 sqm	140	00286.00 sqm		
41	00280.00 sqm	91	00280.00 sqm	141	00324.00 sqm		
42	00280.00 sqm	92	00280.00 sqm	142	00280.00 sqm		
43	00280.00 sqm	93	00280.00 sqm	143	00280.00 sqm		
44	00281.00 sqm	94	00280.00 sqm	144	00280.00 sqm		
45	00281.00 sqm	95	00280.00 sqm	145	00280.00 sqm		
46	00281.00 sqm	96	00285.00 sqm	146	00280.00 sqm		
47	00281.00 sqm	97	00280.00 sqm	147	00280.00 sqm		
48	00281.00 sqm	98	00280.00 sqm	148	00280.00 sqm		
49	00315.00 sqm	99	00280.00 sqm	149	00304.00 sqm		
50	00280.00 sqm	100	00280.00 sqm	150	00280.00 sqm		

FINAL SANCTION LAYOUT FOR RESIDENTIAL PURPOSE
 ON PLOT BEARING S. NO 93 H. NO. 1/K/2
 AT VILLAGE PRINDAVAN
 TAL. RAJAPUR, DIST. RATNAGIRI.
 NAME OF OWNER - Mr. PRAMOD SHRIDHAR GHADI

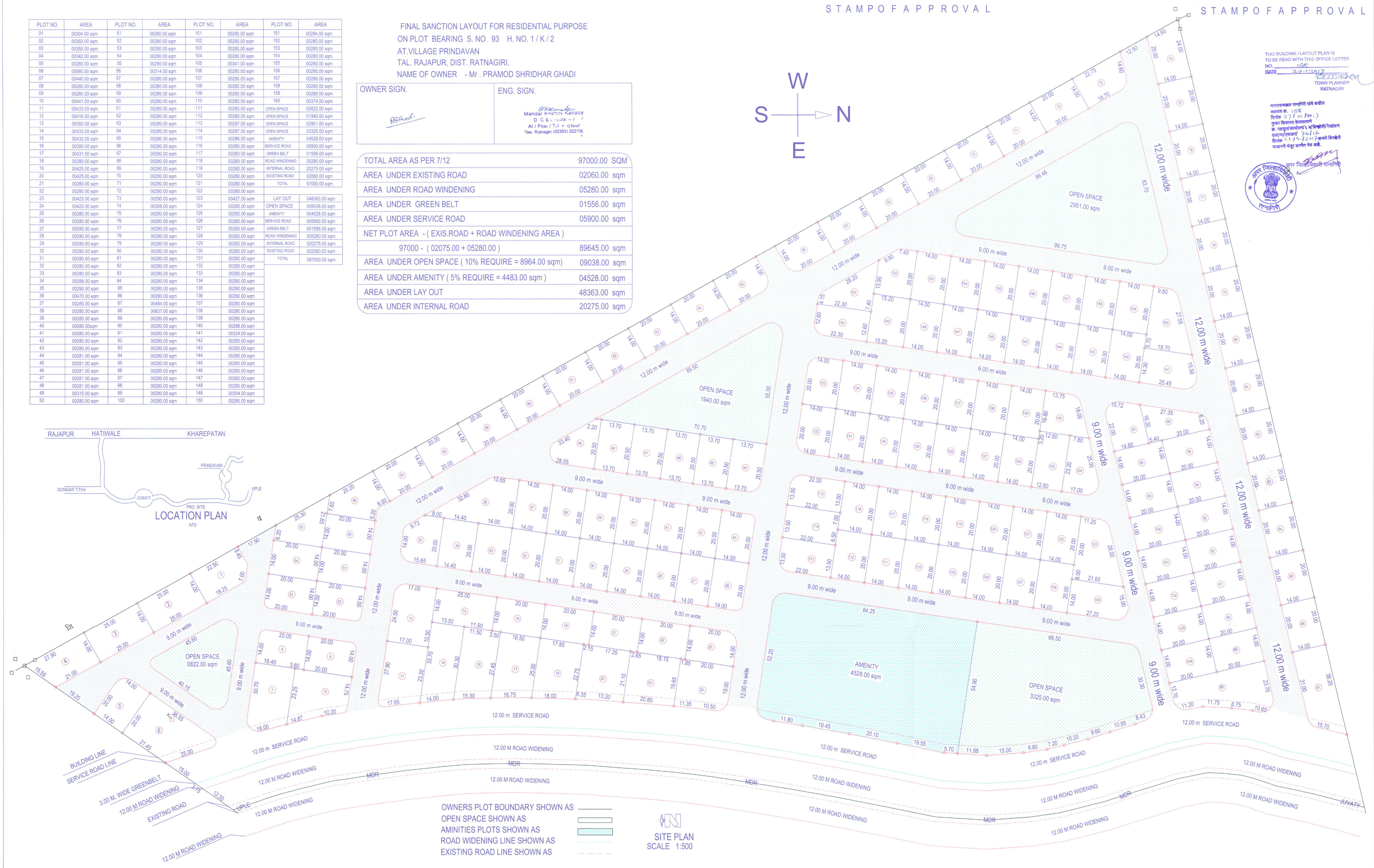
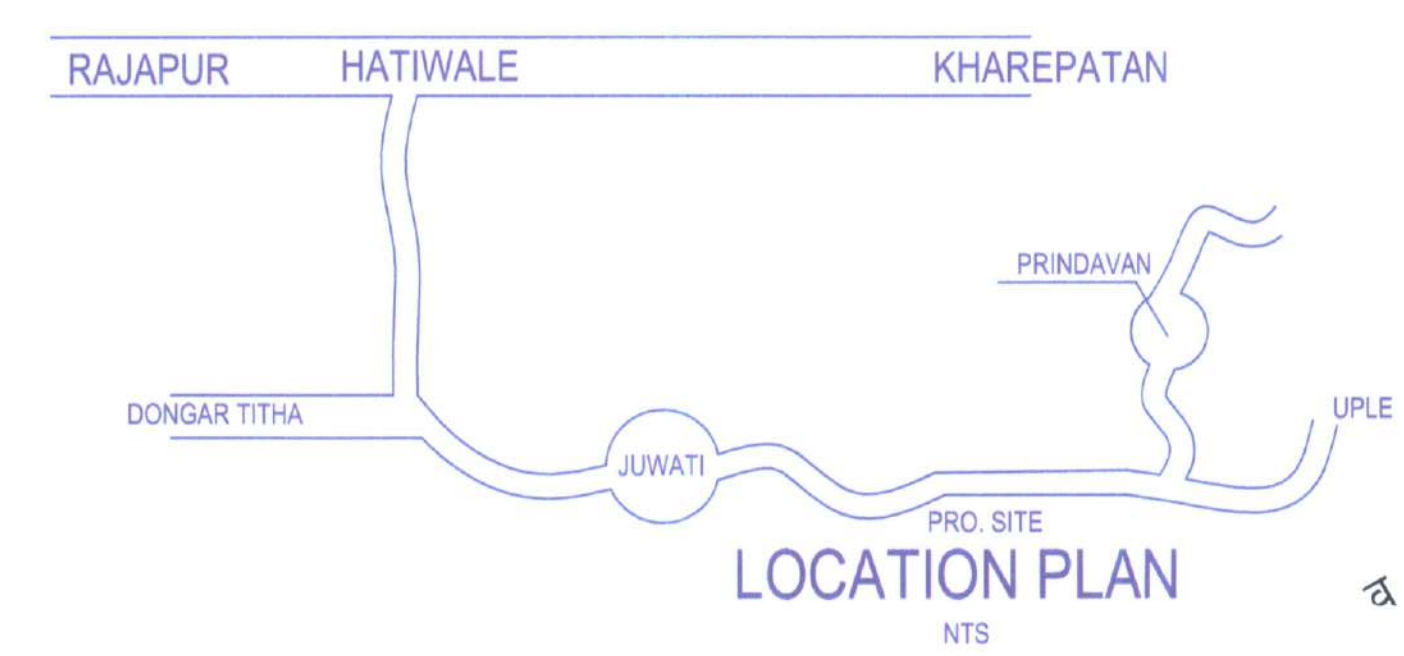
OWNER SIGN. *BS Ghadi* ENG. SIGN. *Mandali Kashyap Kanad*
 D. G. & S. - 11/11/17
 At / Post / Tal / Dist Ratnagiri (02353) 222136

TOTAL AREA AS PER 7/12	97000.00 SQM
AREA UNDER EXISTING ROAD	02060.00 sqm
AREA UNDER ROAD WIDENING	05280.00 sqm
AREA UNDER GREEN BELT	01556.00 sqm
AREA UNDER SERVICE ROAD	05900.00 sqm
NET PLOT AREA - (EXIS.ROAD + ROAD WIDENING AREA)	97000 - (02075.00 + 05280.00)
97000 - (02075.00 + 05280.00)	89645.00 sqm
AREA UNDER OPEN SPACE (10% REQUIRE = 8964.00 sqm)	09038.00 sqm
AREA UNDER AMENITY (5% REQUIRE = 4483.00 sqm)	04528.00 sqm
AREA UNDER LAY OUT	48363.00 sqm
AREA UNDER INTERNAL ROAD	20275.00 sqm



THIS BUILDING / LAYOUT PLAN IS TO BE READ WITH THIS OFFICE LETTER
 NO. 156
 DATE 27-11-2017
 TOWN PLANNER
 RATNAGIRI

भारतकाभारत राजकीय कोषे कडील
 कायदा नं. 156
 दिनांक 27/11/2017
 उपर विवरण केअनुसार
 क. राजपुर/कायदा नं. 93/विशेष/प्रस्ताव
 कायदा नं. 156
 दिनांक 27-11-2017 कडेचे विवेकी
 परवानगी देवू करतये येत आहे.



OWNERS PLOT BOUNDARY SHOWN AS
 OPEN SPACE SHOWN AS
 AMENITIES PLOTS SHOWN AS
 ROAD WIDENING LINE SHOWN AS
 EXISTING ROAD LINE SHOWN AS

SITE PLAN
 SCALE 1:500